

Please return to:

*Executive Administrative Manager
Kennewick Irrigation District
2015 South Ely Street
Kennewick, WA 99337*

KENNEWICK IRRIGATION DISTRICT RESOLUTION 2025-12

Application of Resolution 2025-01; Authorizing Collection for Properties to be Provided Service in 2025

A **RESOLUTION** of the Board of Directors of Kennewick Irrigation District (KID), Benton County, Washington, relating to certain rates and charges; applying District Resolution 2025-01, establishing certain rates and charges for related properties subdivided in 2024 to be provided service in 2025; and, authorizing and directing actions.

Section 1. RECITALS AND FINDINGS.

1.1 Some areas within the KID service area are subject to subdivision or other parcel segregation. Many of those areas have not established segregated lots of record as established by Benton County at the time of the annual assessment and rate and charges process. KID serves those newly-identified lots. It is fair and equitable that such lots receiving service from the District be subject to rates and charges in the same manner as other properties within the District.

1.2 Under RCW 87.03.445(5), the District may
“As an alternative method of imposing, collecting, and enforcing such rates or tolls and charges, the board may also base such rates or tolls and charges upon the quantity of irrigation water, domestic water, or electric power delivered, or drainage or sewage disposed of, and may fix a minimum rate or toll and charge to be paid by each parcel of land or use within the district for the delivery or disposal of a stated quantity of each such service with a graduated charge for additional quantities of such services delivered or disposed of. If the board elects to utilize this alternative method of imposing, collecting, and enforcing such rates or tolls and charges, there shall be no requirement that the schedule referred to in the preceding paragraph [annual assessment process] be prepared, be filed with the board of directors by the secretary, be equalized, or be filed with a county treasurer.

This Resolution exercises the District’s authority under RCW 87.03.445(5) to provide appropriate rates and charges for newly created lots within the District.

1.3 This Resolution sets forth KID’s program for rates and charges (including charges in lieu of assessments) for properties that were subdivided in 2024 but were not identified as separate tax parcels until

2025. Such properties will be served by the District in 2025 and are subject to the District's rates and charges.

Section 2. AFFECTED PROPERTIES. This resolution applies to the properties identified Exhibit A, attached and incorporated into this Resolution.


Section 3. RESOLUTION 2025-01 APPLIES. All properties identified in Exhibit A shall be and are subject to all applicable rates, charges and any assessments for collection in 2025 under District Resolution 2025-01 (January 7, 2025) upon the effective date of this Resolution.

Section 4. IMPLEMENTATION. The KID District Manager is hereby authorized and directed to take such action as appropriate and necessary to administer and enforce this Resolution.


Section 5. REPEALER; FUTURE ACTIONS. Any KID act prior to and inconsistent with this Resolution is hereby superseded and repealed. Nothing in this Resolution shall limit the future authority of KID to modify, rates charges and assessments.

Section 6. EFFECTIVE DATE. This Resolution shall take effect and be in force upon final adoption by the Board.

RESOLUTION 2025-12 IS HEREBY ADOPTED by the Board of Directors of Kennewick Irrigation District, Benton County, Washington, at a regular open public meeting with a quorum present thereof this 18th day of March, 2025.


Kirk Rathbun, President


Gene Huffman, Vice President


Griffin Hanberg, Director


David McKenzie, Director



Arland Ward, Director

Exhibit A
to
Proposed Resolution 2025-12
to be provided at the meeting

Exhibit A: Authorizing Collection for Properties

Name	Parcel	Service Address	Billing Amount
BEGZADIC AHMIR	107891060000003	1020 S FLORIDA PL	\$ 600.18
CASTILLO ALFREDO R & CASTILLO L	117891110000196	6627 W 30TH PL	\$ 542.94
CITY OF RICHLAND	122983030001000	1136 FAIRHAVEN LP	\$ 600.06
COX DAVID T	107881013816001	UNDETERMINED	\$ 888.30
COX DAVID T	107881013816002	UNDETERMINED	\$ 888.59
COX DAVID T	107881013816003	UNDETERMINED	\$ 888.48
COX DAVID T	107881013816004	UNDETERMINED	\$ 889.19
FAIRHAVEN TOWNHOMES LLC	122983030000004	1113 FAIRHAVEN LP	\$ 113.58
FAIRHAVEN TOWNHOMES LLC	122983030000005	1117 FAIRHAVEN LP	\$ 113.58
FAIRHAVEN TOWNHOMES LLC	122983030000006	1121 FAIRHAVEN LP	\$ 113.58
FAIRHAVEN TOWNHOMES LLC	122983030000007	1121 FAIRHAVEN LP	\$ 113.58
FAIRHAVEN TOWNHOMES LLC	122983030000008	1129 FAIRHAVEN LP	\$ 113.58
FAIRHAVEN TOWNHOMES LLC	122983030000009	1133 FAIRHAVEN LP	\$ 113.58
FAIRHAVEN TOWNHOMES LLC	122983030000010	1137 FAIRHAVEN LP	\$ 113.58
FAIRHAVEN TOWNHOMES LLC	122983030000011	1141 FAIRHAVEN LP	\$ 113.58
FAIRHAVEN TOWNHOMES LLC	122983030000012	1145 FAIRHAVEN LP	\$ 113.58
FAIRHAVEN TOWNHOMES LLC	122983030000013	1149 FAIRHAVEN LP	\$ 113.58
FAIRHAVEN TOWNHOMES LLC	122983030000014	1153 FAIRHAVEN LP	\$ 113.58
FAIRHAVEN TOWNHOMES LLC	122983030000015	1157 FAIRHAVEN LP	\$ 113.58
FAIRHAVEN TOWNHOMES LLC	122983030000016	1161 FAIRHAVEN LP	\$ 113.58
FAIRHAVEN TOWNHOMES LLC	122983030000017	1165 FAIRHAVEN LP	\$ 113.58
FAIRHAVEN TOWNHOMES LLC	122983030000018	1169 FAIRHAVEN LP	\$ 113.58
FAIRHAVEN TOWNHOMES LLC	122983030000019	1173 FAIRHAVEN LP	\$ 113.58
FAIRHAVEN TOWNHOMES LLC	122983030000020	1177 FAIRHAVEN LP	\$ 113.58
FAIRHAVEN TOWNHOMES LLC	122983030000021	1181 FAIRHAVEN LP	\$ 113.58
FAIRHAVEN TOWNHOMES LLC	122983030000022	1160 FAIRHAVEN LP	\$ 113.58
FAIRHAVEN TOWNHOMES LLC	122983030000023	1154 FAIRHAVEN LP	\$ 113.58
FAIRHAVEN TOWNHOMES LLC	122983030000024	1150 FAIRHAVEN LP	\$ 113.58
FAIRHAVEN TOWNHOMES LLC	122983030000025	1146 FAIRHAVEN LP	\$ 113.58
FAIRHAVEN TOWNHOMES LLC	122983030000026	1142 FAIRHAVEN LP	\$ 113.58
FAIRHAVEN TOWNHOMES LLC	122983030000027	1130 FAIRHAVEN LP	\$ 113.58
FAIRHAVEN TOWNHOMES LLC	122983030000028	1126 FAIRHAVEN LP	\$ 113.58
FAIRHAVEN TOWNHOMES LLC	122983030000029	1122 FAIRHAVEN LP	\$ 113.58
FAIRHAVEN TOWNHOMES LLC	122983030000030	1118 FAIRHAVEN LP	\$ 113.58
FAIRHAVEN TOWNHOMES LLC	122983030000031	1114 FAIRHAVEN LP	\$ 113.58
FAIRHAVEN TOWNHOMES LLC	122983030000032	1110 FAIRHAVEN LP	\$ 113.58
FAIRHAVEN TOWNHOMES LLC	122983030000033	1106 FAIRHAVEN LP	\$ 113.58
FAIRHAVEN TOWNHOMES LLC	122983030000034	1102 FAIRHAVEN LP	\$ 113.58
FAIRHAVEN TOWNHOMES LLC	122983030002000	UNDETERMINED	\$ 113.58

Exhibit A: Authorizing Collection for Properties

GREEN PLAN CONSTRUCTION LLC	122983030000001	1101 FAIRHAVEN LP	\$	113.58
GREEN PLAN CONSTRUCTION LLC	122983030000002	1105 FAIRHAVEN LP	\$	113.58
GREEN PLAN CONSTRUCTION LLC	122983030000003	1109 FAIRHAVEN LP	\$	113.58
HANDISENI MAXWELL & AGINELLA	117891110000134	2966 S PENN ST	\$	542.88
HAYDEN HOMES LLC	108893100000003	7261 25TH AVE	\$	542.64
HAYDEN HOMES LLC	108893100000004	7243 25TH AVE	\$	542.64
HAYDEN HOMES LLC	108893100000005	7207 25TH AVE	\$	542.64
HAYDEN HOMES LLC	108893100000006	7189 25TH AVE	\$	542.64
HAYDEN HOMES LLC	108893100000009	7135 25TH AVE	\$	542.70
HAYDEN HOMES LLC	108893100000029	7242 25TH AVE	\$	600.18
HEROLD MICHAEL ALLEN	117891110000169	6467 W 30TH PL	\$	542.94
HHIF VI LLC	108893100000001	7297 25TH AVE	\$	542.64
HHIF VI LLC	108893100000002	7279 25TH AVE	\$	542.64
HHIF VI LLC	108893100000007	7171 25TH AVE	\$	542.64
HHIF VI LLC	108893100000008	7153 25TH AVE	\$	542.70
HHIF VI LLC	108893100000010	7117 25TH AVE	\$	542.94
HHIF VI LLC	108893100000011	7099 25TH AVE	\$	542.94
HHIF VI LLC	108893100000012	7077 25TH AVE	\$	542.53
HHIF VI LLC	108893100000013	7055 25TH AVE	\$	542.53
HHIF VI LLC	108893100000014	7033 25TH AVE	\$	542.53
HHIF VI LLC	108893100000015	7011 25TH AVE	\$	542.64
HHIF VI LLC	108893100000016	7003 25TH AVE	\$	542.64
HHIF VI LLC	108893100000017	7002 25TH AVE	\$	542.70
HHIF VI LLC	108893100000018	7010 25TH AVE	\$	542.70
HHIF VI LLC	108893100000019	7032 25TH AVE	\$	542.70
HHIF VI LLC	108893100000020	7054 25TH AVE	\$	600.47
HHIF VI LLC	108893100000021	7076 25TH AVE	\$	600.59
HHIF VI LLC	108893100000022	7098 25TH AVE	\$	601.07
HHIF VI LLC	108893100000023	7116 25TH AVE	\$	600.95
HHIF VI LLC	108893100000024	7134 25TH AVE	\$	600.30
HHIF VI LLC	108893100000025	7152 25TH AVE	\$	600.30
HHIF VI LLC	108893100000026	7170 25TH AVE	\$	542.76
HHIF VI LLC	108893100000027	7188 25TH AVE	\$	542.94
HHIF VI LLC	108893100000028	7206 25TH AVE	\$	543.00
HHIF VI LLC	108893100000030	7260 25TH AVE	\$	600.18
HHIF VI LLC	108893100000031	7278 25TH AVE	\$	600.18
HHIF VI LLC	108893100000032	7296 25TH AVE	\$	600.18
KOOSKOOSKIA INC	112882BP6024003	UNDETERMINED	\$	1,206.11
KOOSKOOSKIA INC	112882BP6024001	UNDETERMINED	\$	827.96
KOOSKOOSKIA INC	112882BP6024002	UNDETERMINED	\$	730.19

Exhibit A: Authorizing Collection for Properties

LANDMARK HOMES OF WASHINGTON	117892100000011	2822 S BELFAIR PL	\$	542.76
LANDMARK HOMES OF WASHINGTON	117892100000021	2861 S BELFAIR PL	\$	542.76
LANDMARK HOMES OF WASHINGTON	117892100000022	2843 S BELFAIR PL	\$	542.76
LANDMARK HOMES OF WASHINGTON	117892100000003	7226 W 28TH PL	\$	542.59
LANDMARK HOMES OF WASHINGTON	117892100000004	7208 W 28TH PL	\$	542.59
LONDON CENTER LLC	110893BP6082001	4256 W 24TH AVE	\$	828.61
LONDON CENTER LLC	110893BP6082002	4206 W 24TH AVE	\$	828.61
MCKINNEY JOHN E & LISANDRA C	117892100000019	2897 S BELFAIR PL	\$	600.12
MUZZY CONSTRUCTION LLC	107891060000007	1031 S FLORIDA PL	\$	600.77
MUZZY CONSTRUCTION LLC	107891060000005	1040 S FLORIDA PL	\$	542.94
NATIONAL BUILDING CONSTRUCTION	107891060000001	1000 S FLORIDA PL	\$	600.12
OSMANOVIC SAMED & MAIDA	107891060000010	1001 S FLORIDA PL	\$	600.30
OT509 HOMES LLC	107891060000004	1030 S FLORIDA PL	\$	542.94
PACIFIC COAST CONSTRUCTION GR	107891060000008	1021 S FLORIDA PL	\$	600.18
PEENSTRA ALEXIS & MOSS ROBERT	117892100000006	7172 W 28TH PL	\$	542.59
PRO MADE CONSTRUCTION LLC	111891160000009	1185 S UNDERWOOD PL	\$	542.53
PRO MADE CONSTRUCTION LLC	117891110000120	2946 S OSBORNE ST	\$	542.94
PRO MADE CONSTRUCTION LLC	117891110000121	2924 S OSBORNE ST	\$	542.94
PRO MADE CONSTRUCTION LLC	117891110000122	2902 S OSBORNE ST	\$	542.94
PRO MADE CONSTRUCTION LLC	117891110000123	2880 S OSBORNE ST	\$	542.94
PRO MADE CONSTRUCTION LLC	117891110000124	2836 S OSBORNE ST	\$	542.94
PRO MADE CONSTRUCTION LLC	117891110000125	2814 S OSBORNE ST	\$	600.12
PRO MADE CONSTRUCTION LLC	117891110000126	2813 S PENN ST	\$	600.06
PRO MADE CONSTRUCTION LLC	117891110000127	2835 S PENN ST	\$	542.94
PRO MADE CONSTRUCTION LLC	117891110000128	2857 S PENN ST	\$	542.94
PRO MADE CONSTRUCTION LLC	117891110000129	2901 S PENN ST	\$	542.94
PRO MADE CONSTRUCTION LLC	117891110000130	2945 S PENN ST	\$	542.94
PRO MADE CONSTRUCTION LLC	117891110000131	2967 S PENN ST	\$	542.94
PRO MADE CONSTRUCTION LLC	117891110000135	2944 S PENN ST	\$	542.88
PRO MADE CONSTRUCTION LLC	117891110000136	2900 S PENN ST	\$	542.88
PRO MADE CONSTRUCTION LLC	117891110000137	2856 S PENN ST	\$	542.88
PRO MADE CONSTRUCTION LLC	117891110000138	2834 S PENN ST	\$	542.94
PRO MADE CONSTRUCTION LLC	117891110000139	6399 S PENN ST	\$	543.00
PRO MADE CONSTRUCTION LLC	117891110000140	6435 W 28TH AVE	\$	542.88
PRO MADE CONSTRUCTION LLC	117891110000141	6471 W 28TH AVE	\$	542.88
PRO MADE CONSTRUCTION LLC	117891110000142	6507 W 28TH AVE	\$	542.88
PRO MADE CONSTRUCTION LLC	117891110000143	6543 W 28TH AVE	\$	542.82
PRO MADE CONSTRUCTION LLC	117891110000144	6579 W 28TH AVE	\$	542.88
PRO MADE CONSTRUCTION LLC	117891110000145	6615 W 28TH AVE	\$	542.88
PRO MADE CONSTRUCTION LLC	117891110000146	6651 W 28TH AVE	\$	542.88

Exhibit A: Authorizing Collection for Properties

PRO MADE CONSTRUCTION LLC	117891110000147	6664 S ROOSEVELT ST	\$	543.00
PRO MADE CONSTRUCTION LLC	117891110000148	6628 W 29TH CT	\$	542.88
PRO MADE CONSTRUCTION LLC	117891110000149	6592 W 29TH CT	\$	542.88
PRO MADE CONSTRUCTION LLC	117891110000150	6556 W 29TH CT	\$	542.88
PRO MADE CONSTRUCTION LLC	117891110000151	6520 W 29TH CT	\$	542.76
PRO MADE CONSTRUCTION LLC	117891110000152	6484 W 29TH CT	\$	543.00
PRO MADE CONSTRUCTION LLC	117891110000153	6448 W 29TH CT	\$	600.18
PRO MADE CONSTRUCTION LLC	117891110000154	6449 W 29TH CT	\$	600.36
PRO MADE CONSTRUCTION LLC	117891110000155	6485 W 29TH CT	\$	600.30
PRO MADE CONSTRUCTION LLC	117891110000156	6521 W 29TH CT	\$	542.94
PRO MADE CONSTRUCTION LLC	117891110000157	6557 W 29TH CT	\$	542.88
PRO MADE CONSTRUCTION LLC	117891110000158	6593 W 29TH CT	\$	542.88
PRO MADE CONSTRUCTION LLC	117891110000159	6629 W 29TH CT	\$	542.88
PRO MADE CONSTRUCTION LLC	117891110000160	6665 S ROOSEVELT ST	\$	543.00
PRO MADE CONSTRUCTION LLC	117891110000161	6626 S ROOSEVELT ST	\$	600.18
PRO MADE CONSTRUCTION LLC	117891110000162	6594 W 30TH PL	\$	600.06
PRO MADE CONSTRUCTION LLC	117891110000163	6562 W 30TH PL	\$	600.06
PRO MADE CONSTRUCTION LLC	117891110000164	6530 W 30TH PL	\$	543.00
PRO MADE CONSTRUCTION LLC	117891110000165	6514 W 30TH PL	\$	600.12
PRO MADE CONSTRUCTION LLC	117891110000166	6482 W 30TH PL	\$	600.30
PRO MADE CONSTRUCTION LLC	117891110000168	6435 W 30TH PL	\$	542.94
PRO MADE CONSTRUCTION LLC	117891110000170	3019 W 30TH PL	\$	543.00
PRO MADE CONSTRUCTION LLC	117891110000171	3043 S QUAY ST	\$	542.94
PRO MADE CONSTRUCTION LLC	117891110000172	3043 S QUAY ST	\$	542.94
PRO MADE CONSTRUCTION LLC	117891110000192	3054 S QUAY ST	\$	600.30
PRO MADE CONSTRUCTION LLC	117891110000193	3030 S QUAY ST	\$	600.41
PRO MADE CONSTRUCTION LLC	117891110000194	6563 W 30TH PL	\$	600.06
PRO MADE CONSTRUCTION LLC	117891110000195	6595 W 30TH PL	\$	543.00
PRO MADE CONSTRUCTION LLC	117891110000197	6659 W 30TH PL	\$	542.94
PRO MADE CONSTRUCTION LLC	117891110000198	6691 W 30TH PL	\$	542.82
PRO MADE CONSTRUCTION LLC	117891110000199	2936 S ROOSEVELT ST	\$	542.94
PRO MADE CONSTRUCTION LLC	117891110000200	2912 S ROOSEVELT ST	\$	542.88
PRO MADE CONSTRUCTION LLC	117891110000201	2888 S ROOSEVELT ST	\$	542.88
PRO MADE CONSTRUCTION LLC	117891110000202	2864 S ROOSEVELT ST	\$	542.88
PRO MADE CONSTRUCTION LLC	117891110000203	2840 S ROOSEVELT ST	\$	542.88
PRO MADE CONSTRUCTION LLC	117891110000204	2816 S ROOSEVELT ST	\$	600.12
PRO MADE CONSTRUCTION LLC	117891110000206	6650 W 28TH AVE	\$	542.88
PRO MADE CONSTRUCTION LLC	117891110000207	6614 W 28TH AVE	\$	542.94
PRO MADE CONSTRUCTION LLC	117891110000208	6578 W 28TH AVE	\$	542.94
PRO MADE CONSTRUCTION LLC	117891110000209	6542 W 28TH AVE	\$	542.94

Exhibit A: Authorizing Collection for Properties

PRO MADE CONSTRUCTION LLC	117891110000210	6506 W 28TH AVE	\$	542.94
PRO MADE CONSTRUCTION LLC	117891110000211	6470 W 28TH AVE	\$	542.94
PRO MADE CONSTRUCTION LLC	117891110000212	6434 W 28TH AVE	\$	542.94
PRO MADE CONSTRUCTION LLC	117891110000213	6398 W 28TH AVE	\$	542.94
PRO MADE CONSTRUCTION LLC	117891110000214	6362 W 28TH AVE	\$	542.94
PRO MADE CONSTRUCTION LLC	117891110000215	6326 W 28TH AVE	\$	542.94
PRO MADE CONSTRUCTION LLC	117891110000216	6290 W 28TH AVE	\$	542.94
PRO MADE CONSTRUCTION LLC	117891110000217	6254 W 28TH AVE	\$	542.94
PRO MADE CONSTRUCTION LLC	117891110000218	6221 W 28TH AVE	\$	600.12
PRO MADE CONSTRUCTION LLC	117891110000219	2837 S OSBORNE ST	\$	542.94
PRO MADE CONSTRUCTION LLC	117891110000220	2881 S OSBORNE ST	\$	542.94
PRO MADE CONSTRUCTION LLC	117891110000221	2903 S OSBORNE ST	\$	542.94
PRO MADE CONSTRUCTION LLC	117891110000222	2925 S OSBORNE ST	\$	542.94
PRO MADE CONSTRUCTION LLC	117891110000223	2947 S OSBORNE ST	\$	542.94
PRO MADE CONSTRUCTION LLC	117891110000268	6218 W 28TH AVE	\$	542.94
RMC HOLDINGS LLC	117892100000012	2840 S BELFAIR PL	\$	542.76
SANDHOLLOW HOMES LLC	117892100000013	2858 S BELFAIR PL	\$	542.76
SANDHOLLOW HOMES LLC	117892100000020	2879 S BELFAIR PL	\$	542.76
SHERMAN HEIGHTS HOMEOWNERS	108893100001000	7225 25TH AVE	\$	113.76
SHERMAN HEIGHTS HOMEOWNERS	108893100002000	7224 25TH AVE	\$	600.77
SHERMAN HEIGHTS HOMEOWNERS	108893100003000	6988 25TH AVE	\$	601.18
SICKLER JADE & SWINDLER COLE	117891110000205	6686 S ROOSEVELT ST	\$	600.30
SIGNATURE HOMES LLC	107891060000002	1010 S FLORIDA PL	\$	600.12
SIGNATURE HOMES LLC	107891060000009	1011 S FLORIDA PL	\$	600.12
SOUTHRIDGE ESTATES HOMEOWNE	117891110001000	UNDETERMINED	\$	113.64
SOUTHRIDGE ESTATES HOMEOWNE	117891110002000	UNDETERMINED	\$	447.11
SOUTHRIDGE ESTATES HOMEOWNE	117891110003000	UNDETERMINED	\$	113.88
SOUTHRIDGE ESTATES HOMEOWNE	117891110004000	UNDETERMINED	\$	113.82
SOUTHRIDGE ESTATES HOMEOWNE	117891110005000	UNDETERMINED	\$	113.82
STRIZHAKS HAVEN RANCH LLC	111891160000004	1053 S UNDERWOOD PL	\$	600.36
STRIZHAKS HAVEN RANCH LLC	111891160000015	1074 S UNDERWOOD PL	\$	542.94
STRIZHAKS HAVEN RANCH LLC	111891160000001	1009 S UNDERWOOD PL	\$	542.82
STRIZHAKS HAVEN RANCH LLC	111891160000005	1097 S UNDERWOOD PL	\$	542.76
STRIZHAKS HAVEN RANCH LLC	111891160000017	1008 S UNDERWOOD PL	\$	542.76
STRIZHAKS HAVEN RANCH LLC	111891160000007	1141 S UNDERWOOD PL	\$	542.70
STRIZHAKS HAVEN RANCH LLC	111891160000006	1119 S UNDERWOOD PL	\$	542.64
STRIZHAKS HAVEN RANCH LLC	111891160000012	1118 S UNDERWOOD PL	\$	542.64
STRIZHAKS HAVEN RANCH LLC	111891160000013	1096 S UNDERWOOD PL	\$	542.64
STRIZHAKS HAVEN RANCH LLC	111891160000016	1030 S UNDERWOOD PL	\$	542.64
STRIZHAKS HAVEN RANCH LLC	111891160000010	1162 S UNDERWOOD PL	\$	542.59

Exhibit A: Authorizing Collection for Properties

STRIZHAKS HAVEN RANCH LLC	111891160000011	1140 S UNDERWOOD PL	\$ 542.59
STRIZHAKS HAVEN RANCH LLC	111891160000002	1031 S UNDERWOOD PL	\$ 542.53
STRIZHAKS HAVEN RANCH LLC	111891160000003	1075 S UNDERWOOD PL	\$ 542.53
STRIZHAKS HAVEN RANCH LLC	111891160000008	1163 S UNDERWOOD PL	\$ 542.53
STRIZHAKS HAVEN RANCH LLC	111891160000014	1052 S UNDERWOOD PL	\$ 542.53
TDKJ RESIDENTIAL PROPERTY LLC	107891060000006	1041 S FLORIDA PL	\$ 542.94
TRI CITIES DEVELOPMENT COMPAN	117892100004000	UNDETERMINED	\$ 2,024.22
TRI CITIES DEVELOPMENT COMPAN	117892100005000	7044 W 28TH PL	\$ 1,056.38
TRI CITIES DEVELOPMENT COMPAN	117892100001000	7298 W 28TH PL	\$ 828.20
TRI CITIES DEVELOPMENT COMPAN	117892100002000	7044 W 28TH PL	\$ 729.89
TRI CITIES DEVELOPMENT COMPAN	117892100003000	7044 W 28TH PL	\$ 729.89
TRI CITIES DEVELOPMENT COMPAN	117892100000024	7199 W 28TH PL	\$ 600.18
TRI CITIES DEVELOPMENT COMPAN	117892100000009	7118 W 28TH PL	\$ 542.94
TRI CITIES DEVELOPMENT COMPAN	117892100000015	7254 W 29TH PL	\$ 542.88
TRI CITIES DEVELOPMENT COMPAN	117892100000008	7136 W 28TH PL	\$ 542.82
TRI CITIES DEVELOPMENT COMPAN	117892100000010	7245 W 28TH PL	\$ 542.82
TRI CITIES DEVELOPMENT COMPAN	117892100000014	2876 S BELFAIR PL	\$ 542.76
TRI CITIES DEVELOPMENT COMPAN	117892100000023	2825 S BELFAIR PL	\$ 542.76
TRI CITIES DEVELOPMENT COMPAN	117892100000001	7262 W 28TH PL	\$ 542.70
TRI CITIES DEVELOPMENT COMPAN	117892100000016	7243 W 29TH PL	\$ 542.64
TRI CITIES DEVELOPMENT COMPAN	117892100000017	7221 W 29TH PL	\$ 542.64
TRI CITIES DEVELOPMENT COMPAN	117892100000018	7199 W 29TH PL	\$ 542.64
TRI CITIES DEVELOPMENT COMPAN	117892100000002	7244 W 28TH PL	\$ 542.59
TRI CITIES DEVELOPMENT COMPAN	117892100000005	7190 W 28TH PL	\$ 542.59
TRI CITIES DEVELOPMENT COMPAN	117892100000007	7154 W 28TH PL	\$ 542.59
TRI CITIES DEVELOPMENT COMPAN	117892100000025	UNDETERMINED	\$ 113.93

Totals:	Parcels	Assessment
	225	\$ 112,427.88