

PLEASE RETURN TO:
KENNEWICK IRRIGATION DISTRICT
2015 SOUTH ELY STREET
KENNEWICK, WA 99337

**KENNEWICK IRRIGATION DISTRICT
RESOLUTION 2016-32**

**WATER ALLOTMENT RELEGATION REQUESTS
FOR ASSESSMENTS REMOVED
BEGINNING WITH THE 2017 ASSESSMENT YEAR**

WHEREAS, the Board of Directors of the Kennewick Irrigation District (District) met in open public session on September 20, 2016 with a quorum present, and

WHEREAS, the legal owners of the parcels identified on Attachment "A", designated as irrigable and, therefore, assessable, located within the boundaries of the District, have requested that their parcel be relieved of assessment obligation by permanently transferring the irrigation water allotment for said parcels to the District; and

WHEREAS, the District has confirmed that the permanent transfer of the water allotment for the parcels described on Attachment "A" will not cause the assessable acreage of the District to be below the District's total minimum irrigated acreage of 19,171 acres under the District's water contract; and

WHEREAS, the application requirements of District Policy 3.2-2, "Water Allotment," and Procedure 3.2-2B, "Water Allotment-Relegation," have been satisfied; and


WHEREAS, all monies and/or obligations to the District and/or USBR due and owing on the subject property have been paid to the District in full; and

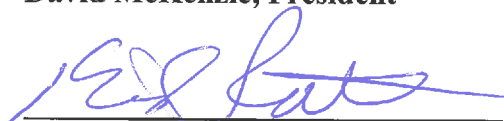
WHEREAS, the parcels described on Attachment "A" should be removed from the 2017 assessment roll;

NOW, THEREFORE, BE IT RESOLVED any and all Kennewick Irrigation District water allotments, irrigation assessments and/or USBR construction loan repayment assessments for the parcels described on Attachment "A" be removed from the Kennewick Irrigation District's assessment rolls effective January 1, 2017.


Resolution No. 2016-32 is hereby adopted by the Board of Directors of Kennewick Irrigation District, Benton County, Washington, at an open public meeting this 20th day of September, 2016.


David McKenzie, President

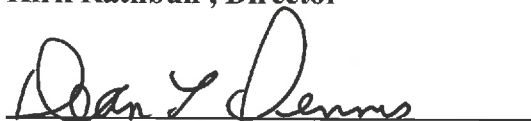

Gene Huffman, Vice President



Kirk Rathbun, Director



Patrick McGuire, Director


Dean Dennis, Director

ATTACHMENT "A"
REMOVING ASSESSMENTS
FOR PROPERTY PERMANENTLY TRANSFERRING
WATER ALLOTMENT EFFECTIVE JANUARY 01, 2017

Last Name	First Name	Parcel	Total Acre(s) Relegating	Old Lands Acres(s)	New Lands Acre(s)
BRICKEY	CHERYL	1-3499-306-0001-008	0.09	0.09	0.00
BROWN	JAMES & CYNTHIA	1-3499-102-0001-025	0.31	0.31	0.00
DOUGHERTY	LEONA	1-3499-306-0001-001	0.10	0.10	0.00
HALLE, LLC	STEVE FELIX	1-0389-202-0011-005	1.01	1.01	0.00
HANES	HAROLD & JEANNIE	1-3499-300-0065-000	0.32	0.32	0.00
PETERSON	ROBERT	1-3598-104-0004-008	0.26	0.00	0.26
STERLINGS	082208 INC	1-3499-401-0201-002	0.94	0.94	0.00
TRAN	DINH	1-0389-201-0309-001	0.13	0.13	0.00
TUBAC	ELIZABETH	1-3499-306-0001-021	0.09	0.09	0.00
WILTZ	CHRIS & ELIZABETH	1-0989-204-0002-017	0.21	0.00	0.21
TOTAL ACRES			3.46	2.99	.47