



PLEASE RETURN TO:
KENNEWICK IRRIGATION DISTRICT
12 W. KENNEWICK AVE.
KENNEWICK, WA 99336

**KENNEWICK IRRIGATION DISTRICT
RESOLUTION 2012-32**

**WATER ALLOTMENT RELEGATION REQUESTS
ASSESSMENT TO BE REMOVED
BEGINNING WITH THE 2013 ASSESSMENT YEAR**

WHEREAS, the Board of Directors of the Kennewick Irrigation District (District) met in open public session on October 2, 2012 with a quorum present, and

WHEREAS, the legal owners of the parcels identified on Attachment "A", designated as irrigable and, therefore, assessable, located within the boundaries of the District, have requested that their parcel be relieved of assessment obligation by permanently transferring the irrigation water allotment for said parcels to the District; and

WHEREAS, the District has confirmed that the permanent transfer of the water allotment for the parcels described on Attachment "A" will not cause the assessable acreage of the District to be below the District's total minimum irrigated acreage of 19,171 acres under the District's water contract; and


WHEREAS, the application requirements of District Policy 3.2-2, Revision 5, "Water Allotment," and Procedure 3.2-2B, Revision 4, "Water Allotment-Relegation," have been satisfied and these relegation requests approved hereby are subject to final approval by the USBR; and

WHEREAS, all monies and/or obligations to the District and/or USBR due and owing on the subject property have been paid to the District in full; and

WHEREAS, action by the Board of Directors is required in order to set the 2013 assessment roll;


NOW, THEREFORE, BE IT RESOLVED any and all Kennewick Irrigation District water allotments, irrigation assessments and/or USBR construction loan repayment assessments for the parcels described on Attachment "A" be removed from the Kennewick Irrigation District's assessment rolls effective January 1, 2013.

Resolution No. 2012-32 is hereby adopted by the Board of Directors of Kennewick Irrigation District, Benton County, Washington, at an open public meeting this 2nd day of October, 2012.

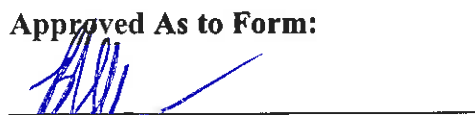

Gene Huffman, President


Patrick McGuire, Vice President


David McKenzie, Director


Kirk Rathbun, Director


Dean Dennis, Director

Approved As to Form:

Brian Miller, District Legal Counsel

ATTACHMENT "A"
REMOVING ASSESSMENTS
FOR PROPERTY PERMANENTLY TRANSFERRING WATER
ALLOTMENT EFFECTIVE JANUARY 01, 2013

Last Name	First Name	Acct #	Parcel	Total Acre(s) Relegating	Old Lands Acres(s)	New Lands Acre(s)
5215 Clearwater Owner LLC		5864	1-0489-201-0424-005	2.14	2.14	
5215 Clearwater Owner LLC		5864	1-0489-201-0424-006	0.35	0.35	
5215 Clearwater Owner LLC		5864	1-0489-201-0424-007	2.27	2.27	
Baugh	Keith & Ruby	5753	1-0489-401-0541-001	0.35	0.35	
Bolliger	John	5736	1-0489-101-2786-001	0.61	0.61	
Bootsma	Daniel & Aime	6864	1-0989-203-0004-003	0.18		0.18
Brimlow	Daniel & Cheryl Trustees	18448	1-3499-408-0000-001	0.91	0.91	
Canyon Lakes POA		12607	1-1589-303-0001-001	1.18		1.18
Canyon Lakes POA		12607	1-1589-305-0002-000	0.81		0.81
Canyon Lakes POA		12607	1-1589-311-0002-000	1.22		1.22
Chavez	Andre & Rosabel	18733	1-3480-101-2604-002	2.69		2.69
Chen	Ron Long & Lisa	1688	1-0389-104-0002-007	0.55	0.55	
Church of Salvation Arc		18303	1-3499-401-1564-001	0.78	0.78	
Church of Salvation Arc		18303	1-3499-401-1903-007	0.62	0.62	
Church of Salvation Arc		18303	1-3499-401-1903-008	0.78	0.78	
Church of Salvation Arc		18303	1-3499-407-0009-005	1.09	1.09	
Church of Salvation Arc		18303	1-3499-409-0000-002	0.77	0.77	
Church of Salvation Arc		18303	1-3499-409-0000-008	0.33	0.33	
Clark	Gary & Diane	18610	1-3598-102-0000-008	0.33		0.33
Clark	Marshall & Kim	2322	1-0289-204-0000-020	0.34	0.34	
Clark	Marshall & Kim	2322	1-3399-301-0345-001	0.35	0.35	
Cronrath	Tawny	6866	1-0989-204-0002-013	0.24		0.24
Devine	Steve	11948	1-1289-312-0001-016	0.38	0.38	
Dugger	Russell & Tiffany	19244	1-3499-306-0001-009	0.09	0.09	
Espinosa	John & Deborah	19163	1-3499-302-0001-032	0.34	0.34	
Euro Market LLC		1687	1-0389-104-0002-006	0.28	0.28	
FA Kenn Properties LLC	Troy Varness	5396	1-0689-101-3268-003	2.08		2.08
Farnworth	Gregory	2329	1-0289-208-0000-009	0.37	0.37	
Farnworth	Gregory	2329	1-0289-204-0000-048	0.14	0.14	
Fellman	Tyson & Tiffany McEntire	2315	1-0289-204-0000-005	0.26	0.26	
Fox	Silvia	8953	1-1189-303-0002-009	0.21	0.21	
Garcla	Jose & Maricela	19273	1-3499-306-0002-015	0.09	0.09	
Hammon	Jack & Janice	20082	1-3399-306-0001-001	0.43	0.43	
Hanson	David & Alice	11949	1-1289-312-0001-019	0.26	0.26	
Kadahl Corporation		2923	1-0389-402-0037-001	1.47	1.47	
Keen-Woodcock	Roberta & Mark	18691	1-3598-104-0002-017	0.23		0.23
Kent	David & Patsy	10025	1-1089-401-1145-004	5.39		5.39
Knight	Gayle	8155	1-0889-202-0000-043	0.29		0.29
Kumar & Birla LLC		20354	1-3599-300-0001-001	0.30	0.30	
Kumar	Prem	3405	1-0189-300-0007-002	1.63	1.63	
Kumar	Prem	3405	1-0189-300-0007-001	1.53	1.53	
Legard	Crystal	8157	1-0889-202-0000-047	0.33		0.33
McLanahan	Larry	20629	1-3599-310-0000-088	0.39	0.39	
Montgomery Invstmnts LLC		5100	1-0589-201-2967-001	0.45		0.45

Last Name	First Name	Acct #	Parcel	Total Acre(s) Relegating	Old Lands Acres(s)	New Lands Acre(s)
Nowack	Bernard	3049	1-0389-407-0002-007	0.24	0.24	
Nowack	Bernard	3049	1-0389-407-0002-006	0.24	0.24	
Nunez	Leonardo & Martha	13367	1-1997-402-0003-030	0.14		0.14
On The Boulevard, LLC		15288	1-2598-401-2037-001	11.50		11.50
On The Boulevard, LLC		15288	1-2598-401-2037-003	0.84		0.84
O'Neil Trustee	Leslie	21722	1-3499-306-0001-013	0.08	0.08	
Palencia	Pedro & Consuelo	13370	1-1997-402-0004-017	0.32		0.32
Pogue	Raymond	2924	1-0389-402-0037-002	0.67	0.67	
Pogue	Raymond	2924	1-0389-402-0037-003	0.72	0.72	
Riley Trustee	Lisa	18608	1-3598-102-0000-006	0.33		0.33
Rose	David & Monica	5397	1-0689-103-0002-003	0.46		0.46
Shaw	Mark & Cindy	18690	1-3598-104-0002-014	0.21		0.21
Shein Oo	Tin & MuMu Hwe	21457	1-1189-105-0002-004	0.24	0.24	
Short	Jeffrey	5393	1-0689-101-3268-001	2.52		2.52
Short	Jeffrey	5393	1-0689-101-3268-002	2.53		2.53
Sonderman	Edward & Lee	2152	1-0289-107-0001-003	0.44	0.44	
Sonderman	Edward & Lee	2152	1-0289-107-0001-004	0.22	0.22	
Sparks Family Rentals LLC		2159	1-3499-308-0001-010	0.36	0.36	
Sparks Family Rentals LLC		2159	1-3499-300-0063-000	0.13	0.13	
Sparks Family Rentals LLC		2159	1-3499-300-0064-000	0.11	0.11	
Sparks Family Rentals LLC		2159	1-3499-300-0060-000	0.30	0.30	
Sparks Family Rentals LLC		2159	1-3499-300-0061-000	0.18	0.18	
Sparks Family Rentals LLC		2159	1-3499-300-0062-000	0.19	0.19	
Sparks Family Rentals LLC		2159	1-0289-107-0001-014	0.17	0.17	
Stone	Rick & Cindy	18773	1-3499-102-0001-026	0.31	0.31	
Teal	Joseph	16615	1-3097-100-0009-000	10.01		10.01
Tri County Partners	Habitat for Humanity	3416	1-0189-302-0000-001	0.22	0.22	
Tri County Partners	Habitat for Humanity	3416	1-0189-302-0000-002	0.19	0.19	
Tri County Partners	Habitat for Humanity	3416	1-0189-302-0000-003	0.19	0.19	
Tri County Partners	Habitat for Humanity	3416	1-0189-302-0000-004	0.19	0.19	
Tri County Partners	Habitat for Humanity	3416	1-0189-302-0000-005	0.19	0.19	
Tri County Partners	Habitat for Humanity	3416	1-0189-302-0000-006	0.21	0.21	
Tri County Partners	Habitat for Humanity	3416	1-0189-302-0000-007	0.29	0.29	
Tri County Partners	Habitat for Humanity	3416	1-0189-302-0000-008	0.27	0.27	
Tri County Partners	Habitat for Humanity	3416	1-0189-302-0000-009	0.20	0.20	
Tri County Partners	Habitat for Humanity	3416	1-0189-302-0000-010	0.21	0.21	
Tri County Partners	Habitat for Humanity	3416	1-0189-302-0000-011	0.28	0.28	
Tri County Partners	Habitat for Humanity	3416	1-0189-302-0000-012	0.22	0.22	
Tri County Partners	Habitat for Humanity	3416	1-0189-302-0000-013	0.28	0.28	
Tri County Partners	Habitat for Humanity	3416	1-0189-302-0000-014	0.21	0.21	
Tri County Partners	Habitat for Humanity	3416	1-0189-302-0000-015	0.22	0.22	
Vinh's Inc		1686	1-0389-104-0002-005	0.26	0.26	
Wright	Robert & Carol	5819	1-0489-108-0001-005	0.28	0.28	
Zaragoza	Pastor	1813	1-0389-202-0011-006	0.31	0.31	
				73.51	29.23	44.28