

PLEASE RETURN TO:
KENNEWICK IRRIGATION DISTRICT
12 W. KENNEWICK AVE.
KENNEWICK, WA 99336

**KENNEWICK IRRIGATION DISTRICT
RESOLUTION 2011-28**

**WATER ENTITLEMENT TRANSFER RELEGATION REQUESTS
IRRIGATION ASSESSMENT TO BE REMOVED
BEGINNING WITH THE 2012 ASSESSMENT YEAR**

WHEREAS, the Board of Directors of the Kennewick Irrigation District (District) met in open public session on October 4, 2011 with a quorum present, and

WHEREAS, the legal owners of the parcels identified on Attachment "A", designated as irrigable and, therefore, assessable, located within the boundaries of the District, have requested that their parcel be relieved of assessment obligation by permanently transferring the irrigation water entitlement for said parcels to the District; and

WHEREAS, the District has confirmed that the permanent transfer of the water entitlement for the parcels described on Attachment "A" will not cause the assessable acreage of the District to be below the District's total minimum irrigated acreage of 19,171 acres under the District's water contract; and

WHEREAS, the application requirements of District Policy 3.2-2, Revision 3, "Water Entitlement Transfer," and Procedure 3.2-2B, Revision 3, "Water Allotment-Relegation," have been satisfied and will be subject to final approval by the USBR; and


WHEREAS, all monies and/or obligations to the District and/or USBR due and owing on the subject property have been paid to the District in full; and

WHEREAS, action by the Board of Directors is required in order to set the 2012 assessment roll;


NOW, THEREFORE, BE IT RESOLVED any and all Kennewick Irrigation District water entitlements, irrigation assessments and/or USBR construction loan repayment assessments for the parcels described on Attachment "A" be removed from the Kennewick Irrigation District's assessment rolls effective January 1, 2012.


Resolution No. 2011-28 is hereby adopted by the Board of Directors of Kennewick Irrigation District, Benton County, Washington, at an open public meeting this 4th day of October, 2011.


David McKenzie, President


Gene Huffman, Vice President


John Jakseh, Director


Patrick McGuire, Director


Kirk Rathbun, Director

Approved As to Form:

Brian Hler, District Legal Counsel

ATTACHMENT "A"
REMOVING ASSESSMENTS
FOR PROPERTY PERMANENTLY TRANSFERRING WATER
ENTITLEMENT EFFECTIVE JANUARY 01, 2012

Last Name	First Name	Parcel	KID Acct #	Old/New Land	Acres
Baechler	Michael & Rita	1-3598-104-0001-008	017707-000	NEW	0.21
Banning	George & Tina	1-3598-104-0004-014	017735-000	NEW	0.20
Berger/Standfill	Arthur/Robert	1-0389-401-0047-001	006936-000	OLD	1.48
Berger/Standfill	Arthur/Robert	1-0389-401-0047-005	006936-001	OLD	0.84
Biangasso	Thomas & Sharlyn	1-1189-105-0001-009	009860-000	OLD	0.24
Biddison	Jamie	1-3499-306-0002-006	025395-000	OLD	0.09
Blake	Sandra	1-0989-202-0002-001	028119-000	NEW	0.18
Brazeau	Joe & Jennifer	1-3598-402-0001-016	020137-000	NEW	0.24
Brinkley	Stacy	1-3399-306-0001-002	028455-002	OLD	0.25
Brinkley	Stacy	1-3399-306-0001-003	028455-003	OLD	0.25
Brinkley	Stacy	1-3399-306-0001-004	028455-000	OLD	0.25
Brinkley	Stacy	1-3399-306-0001-005	028455-001	OLD	0.25
BRK Properties, LLC		1-3399-202-0015-005	024280-000	OLD	0.76
City of Richland	Nancy Aldrich	1-2698-401-2770-004	014238-026	NEW	0.11
City of Richland	Nancy Aldrich	1-2598-207-0001-000	014238-029	NEW	0.05
City of Richland	Nancy Aldrich	1-2598-207-0002-000	014238-030	NEW	0.21
Davis	Gordon & Sherry	1-3499-401-1903-005	019592-000	OLD	1.09
Fallert	Frank	1-3598-102-0000-001	017629-000	NEW	0.33
Fleming	Joyce	1-0589-101-0144-002	007833-000	OLD	0.95
Flint	David & April	1-3499-400-0004-001	017516-000	OLD	0.92
Fuller/Fagan	Jason/Debbie	1-3598-104-0004-013	027831-000	NEW	0.24
Gors	Sandy & Gary	1-1489-101-0252-001	012325-000	OLD	0.57
Graham	William & Alma	1-3499-308-0001-001	017438-000	OLD	0.14
Graham	William & Alma	1-3499-308-0001-011	017438-001	OLD	0.13
Greybeck	Robert & Margaret	1-0389-302-0047-002	020361-000	OLD	1.17
Hall	Stephen & Tammy	1-3598-104-0004-018	026808-000	NEW	0.23
Harvey	James	1-0289-108-0001-001	028323-000	OLD	0.77
Harvey	James	1-0289-108-0001-008	028408-000	NEW	0.19
Hingst	Lisa	1-1997-402-0012-019	013831-000	NEW	1.12
Hingst	Lisa	1-1997-402-0012-016	013829-000	NEW	0.16
King	David & Carole	1-2698-109-0001-008	015355-000	NEW	0.23
King & Gardner Farms, LLC	Frank King	1-3499-408-0000-002	022482-000	OLD	0.56
Maiden	Tom & Connie	1-0589-109-0001-002	025572-000	OLD	0.47
Maiden	Tom & Connie	1-0589-109-0001-016	025572-001	OLD	1.16
Maiden	Tom & Connie	1-0589-109-0001-003	025572-002	OLD	0.46
McWilliams	Ryan & Christyn	1-3499-306-0002-004	024062-000	OLD	0.09
O'Neil	Leslie	1-3499-306-0001-014	010059-002	OLD	0.08
Pick	Scott & Amanda	1-3499-306-0002-003	024471-000	OLD	0.09
Price	Margery	1-3399-205-0000-007	016782-000	OLD	0.24
Purcell	John	1-3399-206-0002-009	016821-000	OLD	0.22
Quick	Kevin & Kathleen	1-2698-109-0001-004	015351-000	NEW	0.23
Quintero	Roger & Dulce	1-2698-101-1174-001	015192-000	NEW	0.37
Rawlins & Henry Partnership		1-0689-103-0002-001	008379-000	NEW	0.47
River of Life Church	Janet Pierce	1-0289-207-0000-001	022553-000	OLD	1.18
Roberts	Amber	1-3499-209-0000-003	025392-000	OLD	0.22
Rosas	Jeremy & Yesica	1-1189-105-0002-012	020294-000	OLD	0.24
Ruff	Duane	1-0389-202-0011-001	006616-000	OLD	0.50
Rutherford	Bernadette	1-3499-102-0001-001	017035-004	OLD	0.28
Shepard	Dean Dale & Linda	1-3599-406-0004-005	018240-001	OLD	0.34
Sinclair	Raymond & Elaine	1-3499-209-0000-004	017293-001	OLD	0.23
Smith	Anne	1-3499-306-0001-005	021903-000	OLD	0.09
Smith	Derrick & Jennifer	1-0989-204-0001-003	018523-001	NEW	0.21
Spence	John	1-0889-202-0000-045	026728-000	NEW	0.29
Slowe	Garth & Rebecca	1-3598-402-0001-023	018009-000	NEW	0.26
Sultherland	Jim & Aprilly	1-0989-204-0001-006	028121-000	NEW	0.21
Turner	Jamey	1-3499-306-0002-005	022263-000	OLD	0.09
Valley Mfg Estates, Inc.		1-0389-401-0047-003	006937-000	OLD	0.77
Watson	Mike & Nettie	1-1997-402-0003-001	013819-000	NEW	0.16
Wuerch	Rolf & Miryam	1-3598-402-0001-026	023918-000	NEW	0.42
Wuerch	Rolf & Miryam	1-3598-402-0005-000	023918-001	NEW	1.43
Zanotti	Giacomo & Marie	1-1189-105-0001-011	009862-000	OLD	0.24
TOTAL ACRES					25.45