

PLEASE RETURN TO:

DORIS FISKE, EXECUTIVE ASSISTANT  
KENNEWICK IRRIGATION DISTRICT  
PO BOX 6900  
KENNEWICK WA 99336-0401

---

**KENNEWICK IRRIGATION DISTRICT  
RESOLUTION 2010-01**


---


**ASSESSMENT ROLL FOR 2010**


**WHEREAS**, the Board of Directors of Kennewick Irrigation District met in open public session on January 5, 2010 with a quorum present as a Board of Equalization, pursuant to Notice and as provided by Statute, and upon hearing and considering all objections to the Assessment Roll as came before them, closed the Board of Equalization by unanimous vote.

**NOW THEREFORE BE IT RESOLVED** that the Board of Directors confirm that the Assessment Roll is closed as equalized, and the Board Secretary is directed to levy the following tolls to the tiers described in the attachment hereto and made a part hereof by this reference.


Resolution No. 2010-01 is hereby adopted by the Board of Directors of the Kennewick Irrigation District, Benton County, Washington, at a meeting with a quorum present in open public session thereof, this 19<sup>th</sup> day of January, 2010.

  
\_\_\_\_\_  
John A. Jaksch

  
\_\_\_\_\_  
John C. Pringle

  
\_\_\_\_\_  
Patrick McGuire

  
\_\_\_\_\_  
David McKenzie

  
\_\_\_\_\_  
Gene A. Huffman

# KENNEWICK IRRIGATION DISTRICT 2010 ASSESSMENTS

Each parcel will be charged according to the 2010 Toll Structure:

Tier	Parcel Size	Non-pressurized	Pressurized
1	Less than or equal to 0.0750 acres	\$20	\$20
2	Between 0.0751 and 0.150 acres	\$185	\$270
3	Between 0.151 and .250 acres	\$210	\$310
4	Between .251 and .450 acres	\$230	\$350
5	Between .451 and .650 acres	\$260	\$400
6	Between .651 and 1.100 acres	\$290	\$460
7	Between 1.101 and 1.800 acres	\$330	\$525
8	Between 1.801 and 3.000 acres	\$370	\$595
9	Between 3.001 and 5.000 acres	\$415	\$680
10	Between 5.001 and 8.000 acres	\$465	\$775
11	Larger than 8.001 acres	\$80/acre	\$100/acre

In addition to the above, each parcel will be charged:

1. The 2009 Capital Project Assessment of \$41.20.
2. Applicable United States Bureau of Reclamation (USBR) construction loan payment of \$3.29 per acre for old lands and \$4.34 per acre for new lands.
3. Parcels with outstanding KID-financed Local Improvement District construction notes will be assessed, as applicable, according to their individual loan agreements.
4. A Canal Break Recovery Fee will be part of the 2010 assessment. This charge will recover costs associated with the mainline break from 2009. Charges vary based on tier. The table below identifies the cost associated with each tier.

Tier	Canal Break Recovery 2009
1	\$0.90
2	\$1.01
3	\$1.14
4	\$1.27
5	\$1.43
6	\$1.61
7	\$1.81
8	\$2.03
9	\$2.28
10	\$2.56
11	\$2.87

**EXCESS WATER:**

Excess water charge for non-pressurized systems will be as follows: The annual allotment of water is 3.5 acre-feet of water per acre of land. For the first acre-foot or fraction thereof above allotment, at a rate of \$27.43 per acre-foot ( $\$80.00/3.5 = \$22.86 \times 120\% = \$27.43$ ); for each acre-foot or fraction in excess of the first acre-foot above the allotment, the rate is \$32.00 per acre-foot ( $\$80.00/3.5 = \$22.86 \times 140\% = \$32.00$ ).

Excess water charge for pressurized systems will be as follows: The annual allotment of water is 3.5 acre-feet of water per acre of land. For the first acre-foot or fraction thereof above allotment, at a rate of \$34.28 per acre-foot ( $\$100.00/3.5 = \$28.57 \times 120\% = \$34.28$ ); for each acre-foot or fraction in excess of the first acre-foot above the allotment, the rate is \$40.00 per acre-foot ( $\$100.00/3.5 = \$28.57 \times 140\% = \$40.00$ ).

**NOTE**

The figures above represent the US Bureau of Reclamation and Kennewick Irrigation District Maintenance and Operations charges which apply to **all** parcels.